





































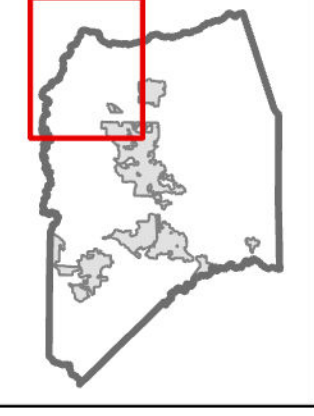
AGRICULTURAL		COMMERCIAL		OPEN SPACE		BOUNDARIES	
	A/L Limited Agriculture		C/N Neighborhood Commercial		OS/PR Open Space Parks Recreation		Incorporated Areas
	A/G General Agriculture		C/C Community Commercial		OS/RC Open Space Resource Conservation		Community Boundary
	A/UR Urban Reserve Agriculture		C/G General Commercial	MULTIPLE USE		CIRCULATION	
	A/I Industrial Agriculture		C/O Office Commercial				
RESIDENTIAL			C/R Commercial Recreation		AP/X Airport/Multi-Use		Interstate
	R/R Rural Residential		C/RS Rural Service Commercial		M/X Mixed/Use		Freeway
	R/VL Very Low Density Residential		C/FS Freeway Service Commercial	PUBLIC			Principal Arterial
	R/L Low Density Residential	INDUSTRIAL					Major Collector
	R/LM Residential Low & Medium Density		I/L Limited Industrial		P/F Public Facilities or Services		Minor Arterial
	R/M Medium Density Residential		I/T Truck Terminals				Minor Collector
	R/MH Medium High Residential		I/G General Industrial				Rail Road
	R/H High Density Residential		I/W Warehouse Industrial				

San Joaquin County, CA

THORNTON

GENERAL PLAN AMMENDMENTS

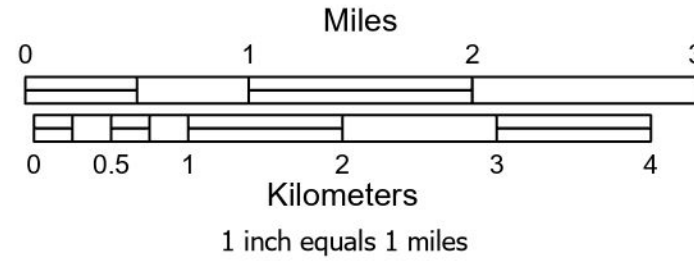
APP NO:	BOARD ORDER:	RESOLUTION:	ADOPTION DATE:
PA-2100198	R-25-22	R-25-22	01/25/2022
PA-2200131	R-22-171	R-22-171	09/13/2022
PA-2100168	R-23-117	R-23-117	06/06/2023
PA-2200030	R-23-140	R-23-140	07/25/2023
PA-2300135	R-24-54	R-24-54	03/12/2024
PA-2300143	R-24-115	R-24-115	05/21/2024
PA-2200277	R-24-111	R-24-111	05/21/2024
PA-2000217	R-24-112	R-24-112	05/21/2024
PA-2100261	R-24-216	R-24-216	11/12/2024



San Joaquin County
Geographic Information System
44 N San Joaquin Street Suite 230, Stockton, CA 95202

The information on this map is for general information purposes only. The County of San Joaquin does not warrant its accuracy, completeness or suitability for any particular purpose. The information should not be relied upon without field verification.

Printed Date: 9/17/2025 Created: bwaddle



GENERAL PLAN