



































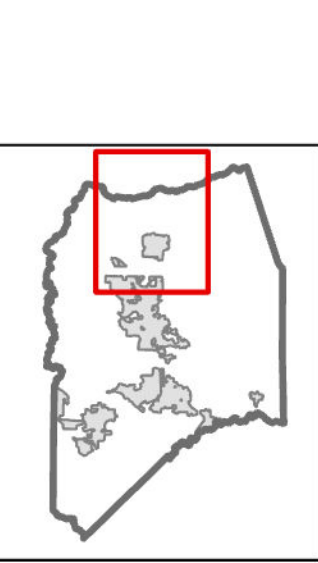


| AGRICULTURAL | | COMMERCIAL | | OPEN SPACE | | BOUNDARIES | |
|---|---------------------------------------|---|---------------------------------|---|--|---|--------------------|
|  | A/L Limited Agriculture |  | C/N Neighborhood Commercial |  | OS/PR Open Space Parks Recreation |  | Incorporated Areas |
|  | A/G General Agriculture |  | C/C Community Commercial |  | OS/RC Open Space Resource Conservation |  | Community Boundary |
|  | A/UR Urban Reserve Agriculture |  | C/G General Commercial | | | | |
|  | A/I Industrial Agriculture |  | C/O Office Commercial | | | | |
| RESIDENTIAL | |  | C/R Commercial Recreation | MULTIPLE USE | | | |
|  | R/R Rural Residential |  | C/RS Rural Service Commercial |  | AP/X Airport/Multi-Use |  | Interstate |
|  | R/VL Very Low Density Residential |  | C/FS Freeway Service Commercial |  | M/X Mixed/Use |  | Freeway |
|  | R/L Low Density Residential | INDUSTRIAL | | | |  | Principal Arterial |
|  | R/LM Residential Low & Medium Density |  | I/L Limited Industrial | PUBLIC | |  | Major Collector |
|  | R/M Medium Density Residential |  | I/T Truck Terminals |  | P/F Public Facilities or Services |  | Minor Arterial |
|  | R/MH Medium High Residential |  | I/G General Industrial | | |  | Minor Collector |
|  | R/H High Density Residential |  | I/W Warehouse Industrial | | |  | Rail Road |

San Joaquin County, CA

LODI

GENERAL PLAN AMMENDMENTS



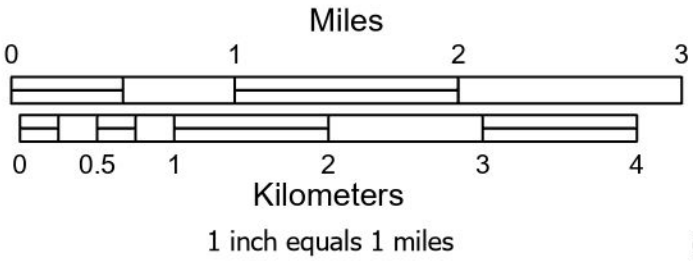
| APP NO: | BOARD ORDER: | RESOLUTION: | ADOPTION DATE: |
|------------|--------------|-------------|----------------|
| PA-2100198 | R-25-22 | | 01/25/2022 |
| PA-2200131 | R-22-171 | | 09/13/2022 |
| PA-2100168 | R-23-117 | | 06/06/2023 |
| PA-2200030 | R-23-140 | | 07/25/2023 |
| PA-2300135 | R-24-54 | | 03/12/2024 |
| PA-2300143 | R-24-115 | | 05/21/2024 |
| PA-2200277 | R-24-111 | | 05/21/2024 |
| PA-2000217 | R-24-112 | | 05/21/2024 |
| PA-2100261 | R-24-216 | | 11/12/2024 |

San Joaquin County
Geographic Information System
44 N San Joaquin Street Suite 230, Stockton, CA 95202

The information on this map is for general information purposes only.
The County of San Joaquin does not warrant its accuracy, completeness
or suitability for any particular purpose. The information should not
be relied upon without field verification.

Printed Date: 9/17/2025 Created: bwaddle

Path: M:\Projects\General Plan 2035\MXDs\GIC_GIP_MAPSERIES_2024\Pro3.3.aprx



CCS83 ZONE 3

GENERAL PLAN