

AGRICULTURAL

- A/L Limited Agriculture
- A/G General Agriculture
- A/UR Urban Reserve Agriculture
- A/I Industrial Agriculture

RESIDENTIAL

- R/R Rural Residential
- R/VL Very Low Density Residential
- R/L Low Density Residential
- R/LM Residential Low & Medium Density
- R/M Medium Density Residential
- R/MH Medium High Residential
- R/H High Density Residential

COMMERCIAL

- C/N Neighborhood Commercial
- C/C Community Commercial
- C/G General Commercial
- C/O Office Commercial
- C/R Commercial Recreation
- C/RS Rural Service Commercial
- C/FS Freeway Service Commercial

INDUSTRIAL

- I/L Limited Industrial
- I/T Truck Terminals
- I/G General Industrial
- I/W Warehouse Industrial

OPEN SPACE

- OS/PR Open Space Parks Recreation
- OS/RC Open Space Resource Conservation

MULTIPLE USE

- AP/X Airport/Multi-Use
- M/X Mixed/Use

PUBLIC


- P/F Public Facilities or Services

BOUNDARIES

- Incorporated Areas
- Community Boundary

CIRCULATION

- Interstate
- Freeway
- Principal Arterial
- Major Collector
- Minor Arterial
- Minor Collector
- Rail Road




0 1 2 3

Miles

0 0.5 1 2 3 4

Kilometers

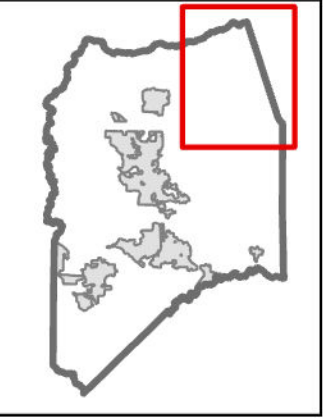
1 inch equals 1 miles



CCS83 ZONE 3

GENERAL PLAN

San Joaquin County, CA LOCKEFORD-CLEMENTS GENERAL PLAN AMMENDMENTS



APP NO:	BOARD ORDER:	RESOLUTION:	ADOPTION DATE:
PA-2100198	R-25-22		01/25/2022
PA-2200131	R-22-171		09/13/2022
PA-2100168	R-23-117		06/06/2023
PA-2200030	R-23-140		07/25/2023
PA-2300135	R-24-54		03/12/2024
PA-2300143	R-24-115		05/21/2024
PA-2200277	R-24-111		05/21/2024
PA-2000217	R-24-112		05/21/2024
PA-2100261	R-24-216		11/12/2024

San Joaquin County
Geographic Information System
44 N San Joaquin Street Suite 230, Stockton, CA 95202

The information on this map is for general information purposes only. The County of San Joaquin does not warrant its accuracy, completeness or suitability for any particular purpose. The information should not be relied upon without field verification.

Printed Date: 9/17/2025 Created: bwaddle

