

Be Prepared to Evacuate

Many areas of San Joaquin County have levees or dikes surrounding local neighborhoods. If you live in one of these areas you should be prepared to evacuate your home in the event of a problem developing with your neighborhood levee. Local fire and law officials have divided neighborhoods into evacuation zones to help conduct emergency evacuations in an orderly manner.

Officials have identified streets which residents should use to leave as well as locations in the neighborhood where they can obtain assistance in they cannot leave quickly on their own.

Please keep this brochure in a place you can find in an emergency. Use the map to identify

your closest evacuation route, the closest location where you can get help if necessary. Please review the following information with your family:

- Listen to KFBK 1530 AM for information for your neighborhood
- Check television news, social media or websites listed below for information.
- If you are forced to shelter in place, make sure you can access the roof.
- Have a flashlight or other means to signal rescue workers.
- Do not try to cross flood waters, currents and depth can be dangerous.
- Have a plan where're your family can safely meet if separated during the event.

This Brochure was funded with a grant from the Federal Emergency Management Agency Region IX, Oakland, California.

Find safety information at the following websites:

- www.floodsmart.gov



What to do in a Flood



10' City of Tracy Evacuation Zone 5




Be Prepared!

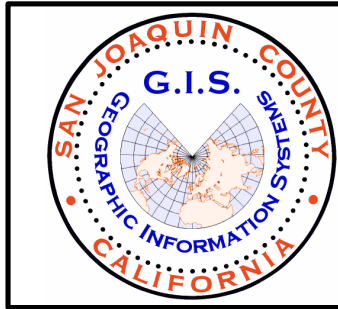
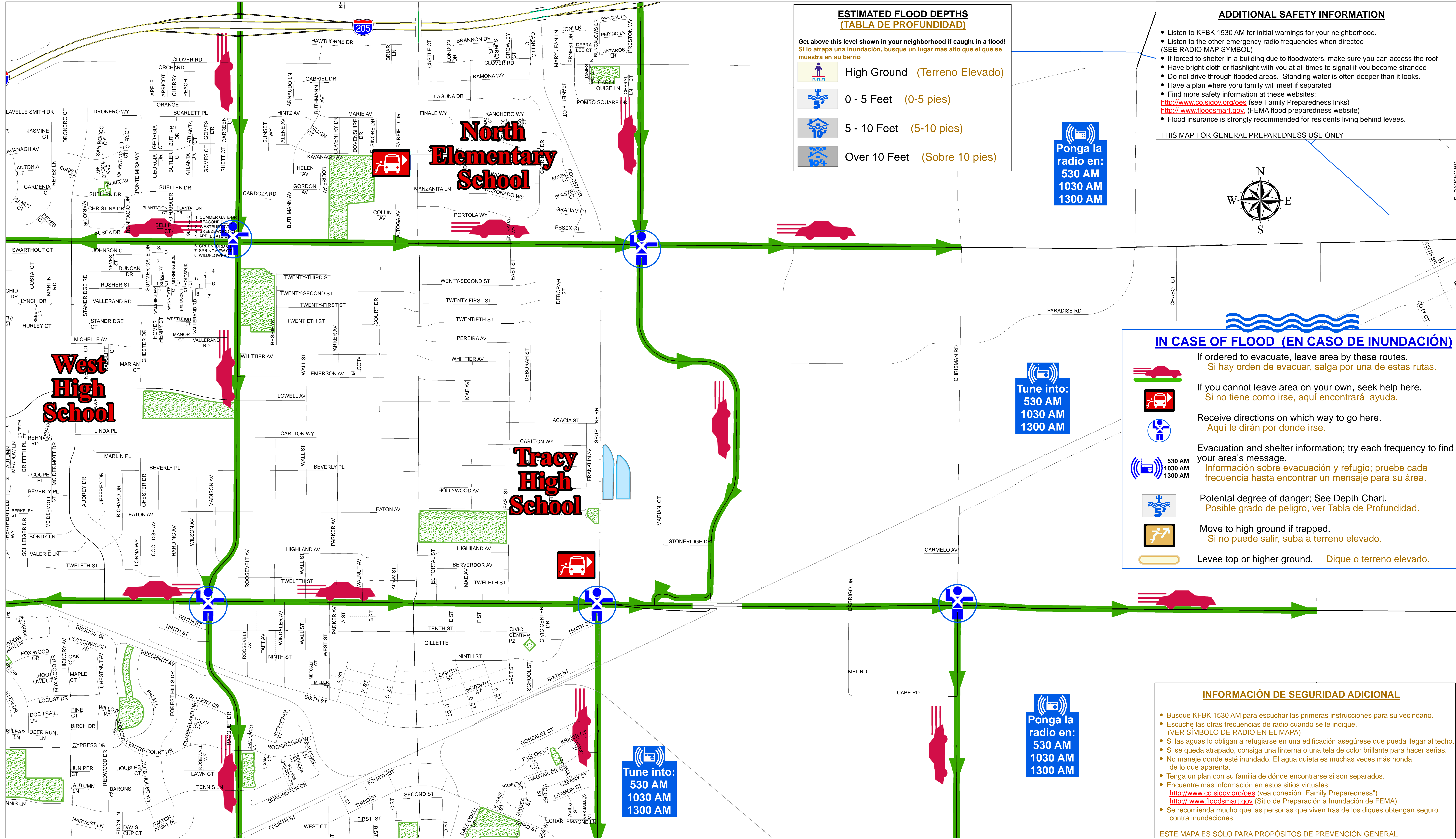
Have a battery or crank AM/FM radio. Critical information during an emergency will be broadcasted through commercial and government owned radio transmitters.




Start an evacuation kit. Waterproof containers are recommended. Copies of prescriptions, important family documents should be included in the kit.

Protect your pets with an identification collar and include a picture in your evacuation kit.





Tracy Evacuation Zone - Sector 5
Tracy, California



San Joaquin County Office of Emergency Services Phone: (209) 953-6200

Prepared by San Joaquin County Geographic Information Systems 1810 East Hazelton Avenue, Stockton, CA 95205
This map and information is for reference purposes only and is not to be construed or used as a legal document or survey instrument. Any reliance on the information contained herein is at the user's own risk and should be verified by independent analysis. This information is broad-based and for your convenience. This information should not be relied on for decisions related to purchasing or developing land. The County of San Joaquin gives no warranty, express or implied, as to the accuracy, reliability, utility or completeness of this information.

