

Be Prepared to Evacuate

Many areas of San Joaquin County have levees or dikes surrounding local neighborhoods. If you live in one of these areas you should be prepared to evacuate your home in the event of a problem developing with your neighborhood levee. Local fire and law officials have divided neighborhoods into evacuation zones to help conduct emergency evacuations in an orderly manner.

Officials have identified streets which residents should use to leave as well as locations in the neighborhood where they can obtain assistance in they cannot leave quickly on their own.

Please keep this brochure in a place you can find in an emergency. Use the map to identify

your closest evacuation route, the closest location where you can get help if necessary. Please review the following information with your family:

- Listen to KFBK 1530 AM for information for your neighborhood
- Check television news, social media or websites listed below for information.
- If you are forced to shelter in place, make sure you can access the roof.
- Have a flashlight or other means to signal rescue workers.
- Do not try to cross flood waters, currents and depth can be dangerous.
- Have a plan where're your family can safely meet if separated during the event.

This Brochure was funded with a grant from the Federal Emergency Management Agency Region IX, Oakland, California.

Find safety information at the following websites:

- www.floodsmart.gov



What to do in a Flood



10' Thornton Evacuation Zone



Be Prepared!

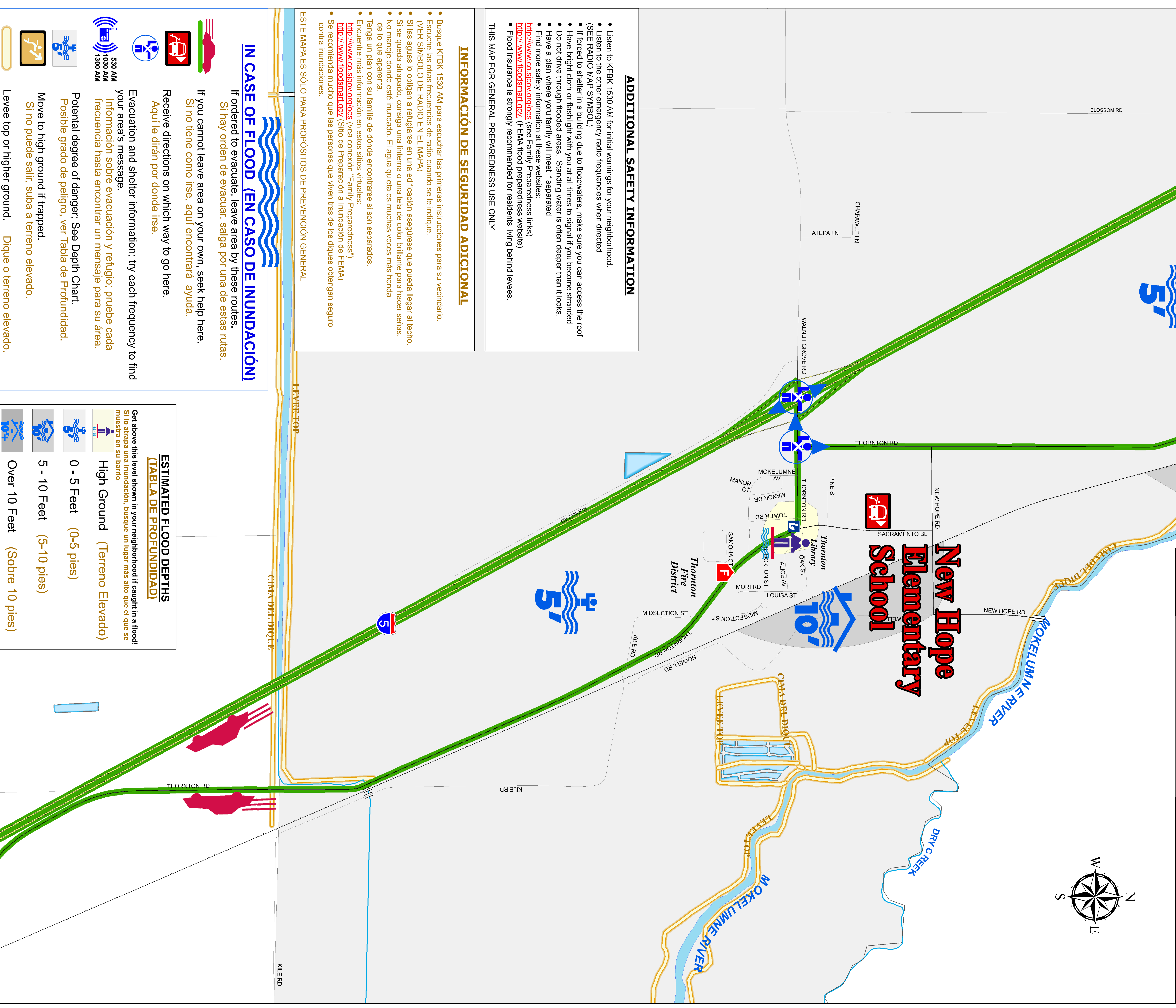
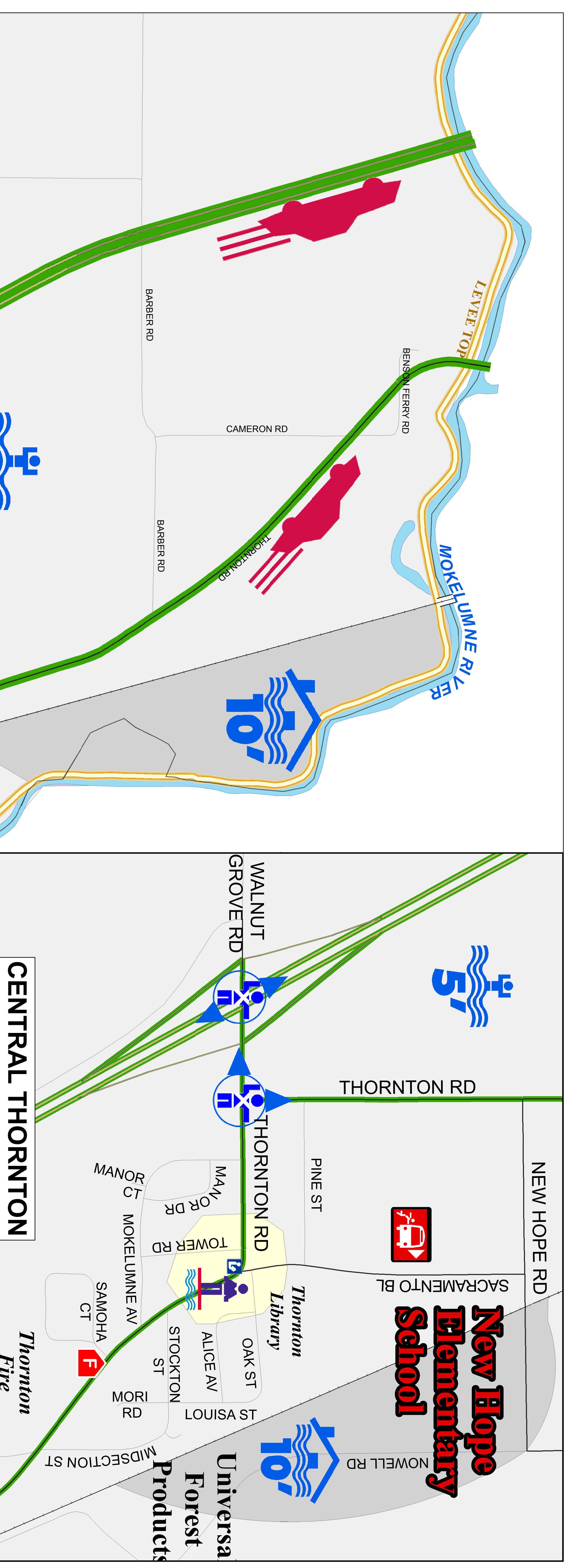
Have a battery or crank AM/FM radio. Critical information during an emergency will be broadcasted through commercial and government owned radio transmitters.



Start an evacuation kit. Waterproof containers are recommended. Copies of prescriptions, important family documents should be included in the kit.

Protect your pets with an identification collar and include a picture in your evacuation kit.





ADDITIONAL SAFETY INFORMATION

- Listen to KFBK 1530 AM for initial warnings for your neighborhood.
 - Listen to the other emergency radio frequencies when directed (SEE RADIO MAP SYMBOL).
 - If forced to shelter in a building due to floodwaters, make sure you can access the roof.
 - Have bright cloth or flashlight with you at all times to signal if you become stranded.
 - Do not drive through flooded areas. Standing water is often deeper than it looks.
 - Have a plan where your family will meet if separated.
 - Find more safety information at these websites:
 - <http://www.co.sjgov.org/cos> (see Family Preparedness links)
 - <http://www.floodsmart.gov> (FEMA flood preparedness website)
 - Flood insurance is strongly recommended for residents living behind levees.
- THIS MAP FOR GENERAL PREPAREDNESS USE ONLY

INFORMACIÓN DE SEGURIDAD ADICIONAL

- Busque KFBK 1530 AM para escuchar las primeras instrucciones para su vecindario.
 - Escuche las otras frecuencias de radio cuando se le indique.
 - (VER SIMBOLO DE RADIO EN EL MAPA)
 - Si las aguas lo obligan a refugiarse en una edificación asegúrese que pueda llegar al techo.
 - Si se queda atrapado, consiga una linterna o una tela de color brillante para hacer señas.
 - No maneje donde esté inundado. El agua queda es muchas veces más honda de lo que aparenta.
 - Tenga un plan con su familia de dónde encontrarse si son separados.
 - Encuentre más información en estos sitios virtuales:
 - <http://www.co.sjgov.org/cos> (vea conexión "Family Preparedness")
 - <http://www.floodsmart.gov> (Sitio de Preparación a Inundación de FEMA)
 - Se recomienda mucho que las personas que viven tras de los diques obtengan seguro contra inundaciones.
- ESTE MAPA ES SÓLO PARA PROPÓSITOS DE PREVENCIÓN GENERAL

IN CASE OF FLOOD (EN CASO DE INUNDACIÓN)

If ordered to evacuate, leave area by these routes.
 Si hay orden de evacuar, salga por una de estas rutas.

If you cannot leave area on your own, seek help here.
 Si no tiene como irse, aquí encontrará ayuda.

Receive directions on which way to go here.
 Aquí le dirán por donde irse.

Evacuation and shelter information; try each frequency to find your area's message.
 Información sobre evacuación y refugio; pruebe cada frecuencia hasta encontrar un mensaje para su área.

Possible degree of danger. See Depth Chart.
 Posible grado de peligro, ver Tabla de Profundidad.

Move to high ground if trapped.
 Si no puede salir, suba a terreno elevado.

Levee top or higher ground. Dique o terreno elevado.

ESTIMATED FLOOD DEPTHS (TABLA DE PROFUNDIDAD)

Get above this level shown in your neighborhood if caught in a flood! Si lo atrapa una inundación, busque un lugar más alto que el que se muestra en su barrio

High Ground (Terreno Elevado)

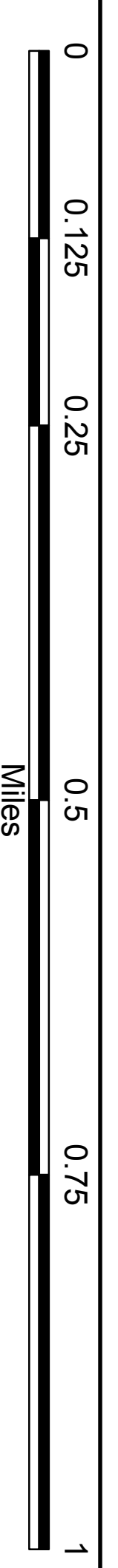
0 - 5 Feet (0-5 pies)

5 - 10 Feet (5-10 pies)

Over 10 Feet (Sobre 10 pies)



Thornton Evacuation Zone SAN JOAQUIN COUNTY
 Thornton, California
 Office of Emergency Services



San Joaquin County Office of Emergency Services Phone: (209) 953-6200
 Prepared by San Joaquin County Geographic Information Systems 1810 East Hession Avenue, Stockton, CA 95205