

## Be Prepared to Evacuate

Many areas of San Joaquin County have levees or dikes surrounding local neighborhoods. If you live in one of these areas you should be prepared to evacuate your home in the event of a problem developing with your neighborhood levee. Local fire and law officials have divided neighborhoods into evacuation zones to help conduct emergency evacuations in an orderly manner.

Officials have identified streets which residents should use to leave as well as locations in the neighborhood where they can obtain assistance in they cannot leave quickly on their own.

Please keep this brochure in a place you can find in an emergency. Use the map to identify

your closest evacuation route, the closest location where you can get help if necessary. Please review the following information with your family:

- Listen to KFBK 1530 AM for information for your neighborhood
- Check television news, social media or websites listed below for information.
- If you are forced to shelter in place, make sure you can access the roof.
- Have a flashlight or other means to signal rescue workers.
- Do not try to cross flood waters, currents and depth can be dangerous.
- Have a plan where're your family can safely meet if separated during the event.

This Brochure was funded with a grant from the Federal Emergency Management Agency Region IX, Oakland, California.

Find safety information at the following websites:

- [www.floodsmart.gov](http://www.floodsmart.gov)



## What to do in a Flood



## 10' Harding Way Evacuation Zone




## Be Prepared!

Have a battery or crank AM/FM radio. Critical information during an emergency will be broadcasted through commercial and government owned radio transmitters.

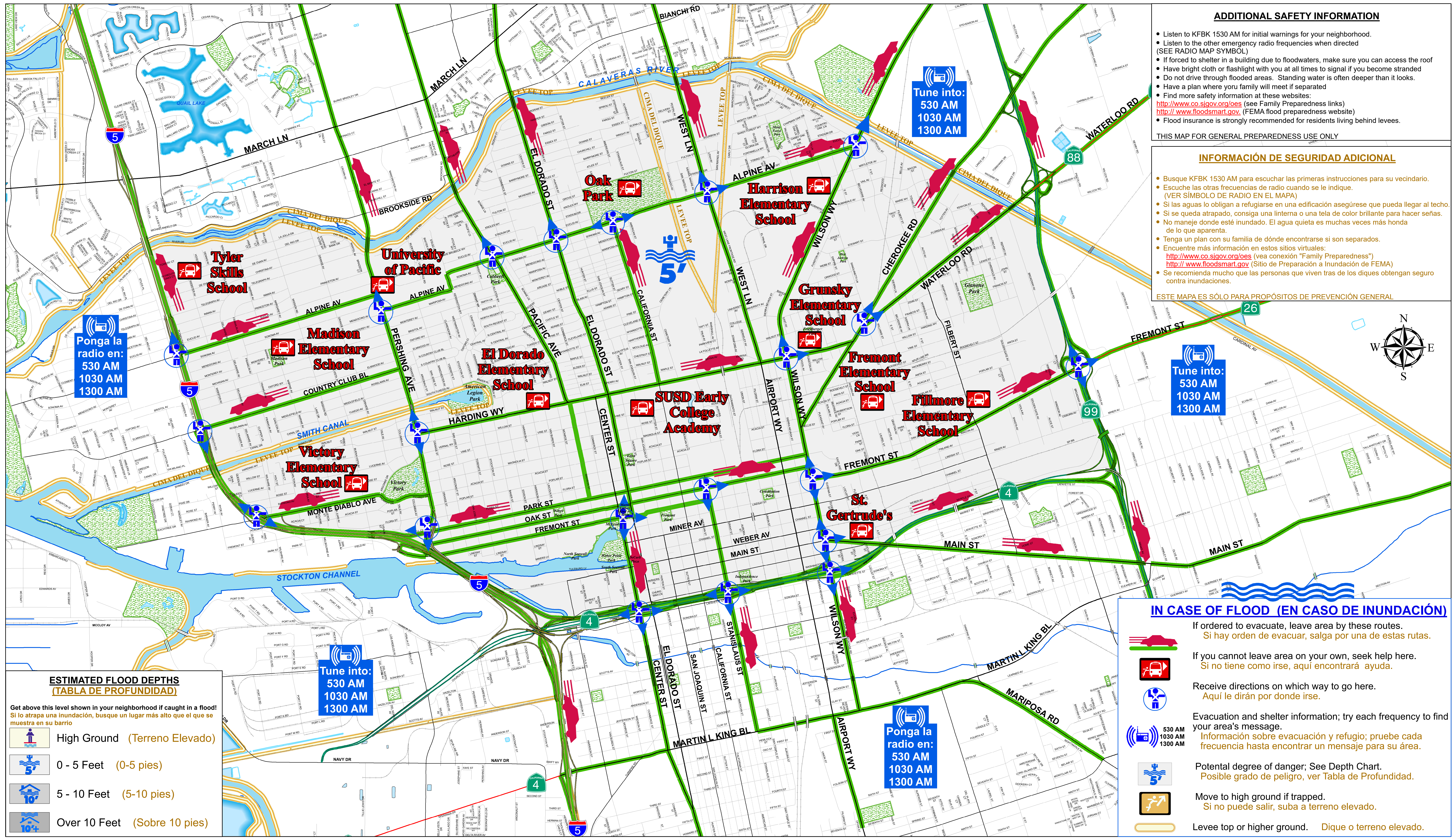


Start an evacuation kit. Waterproof containers are recommended. Copies of prescriptions, important family documents should be included in the kit.

Protect your pets with an identification collar and include a picture in your evacuation kit.







**ADDITIONAL SAFETY INFORMATION**


- Listen to KFBK 1530 AM for initial warnings for your neighborhood.
- Listen to the other emergency radio frequencies when directed (SEE RADIO MAP SYMBOL)
- If forced to shelter in a building due to floodwaters, make sure you can access the roof
- Have bright cloth or flashlight with you at all times to signal if you become stranded
- Do not drive through flooded areas. Standing water is often deeper than it looks.
- Have a plan where your family will meet if separated
- Find more safety information at these websites:  
<http://www.co.sjgov.org/oes> (see Family Preparedness links)  
<http://www.floodsmart.gov> (FEMA flood preparedness website)
- Flood insurance is strongly recommended for residents living behind levees.

THIS MAP FOR GENERAL PREPAREDNESS USE ONLY

**INFORMACIÓN DE SEGURIDAD ADICIONAL**

- Busque KFBK 1530 AM para escuchar las primeras instrucciones para su vecindario.
- Escuche las otras frecuencias de radio cuando se le indique. (VER SÍMBOLO DE RADIO EN EL MAPA)
- Si las aguas lo obligan a refugiarse en una edificación asegúrese que pueda llegar al techo.
- Si se queda atrapado, consiga una linterna o una tela de color brillante para hacer señas.
- No maneje donde esté inundado. El agua quieta es muchas veces más honda de lo que aparenta.
- Tenga un plan con su familia de dónde encontrarse si son separados.
- Encuentre más información en estos sitios virtuales:  
<http://www.co.sjgov.org/oes> (vea conexión "Family Preparedness")  
<http://www.floodsmart.gov> (Sitio de Preparación a Inundación de FEMA)
- Se recomienda mucho que las personas que viven tras de los diques obtengan seguro contra inundaciones.

ESTE MAPA ES SÓLO PARA PROPÓSITOS DE PREVENCIÓN GENERAL



**Ponga la radio en:**  
530 AM  
1030 AM  
1300 AM

**Tune into:**  
530 AM  
1030 AM  
1300 AM

**Tune into:**  
530 AM  
1030 AM  
1300 AM

**Ponga la radio en:**  
530 AM  
1030 AM  
1300 AM

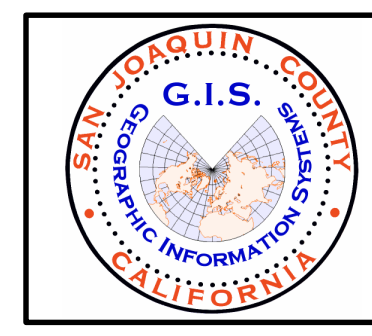
**ESTIMATED FLOOD DEPTHS (TABLA DE PROFUNDIDAD)**

Get above this level shown in your neighborhood if caught in a flood!  
 Si lo atrapa una inundación, busque un lugar más alto que el que se muestra en su barrio


- High Ground (Terreno Elevado)
- 0 - 5 Feet (0-5 pies)
- 5 - 10 Feet (5-10 pies)
- Over 10 Feet (Sobre 10 pies)

**IN CASE OF FLOOD (EN CASO DE INUNDACIÓN)**

- If ordered to evacuate, leave area by these routes.  
Si hay orden de evacuar, salga por una de estas rutas.
- If you cannot leave area on your own, seek help here.  
Si no tiene como irse, aquí encontrará ayuda.
- Receive directions on which way to go here.  
Aquí le dirán por donde irse.
- Evacuation and shelter information; try each frequency to find your area's message.  
Información sobre evacuación y refugio; pruebe cada frecuencia hasta encontrar un mensaje para su área.
- Potential degree of danger; See Depth Chart.  
Posible grado de peligro, ver Tabla de Profundidad.
- Move to high ground if trapped.  
Si no puede salir, suba a terreno elevado.
- Levee top or higher ground. Dique o terreno elevado.



**Harding Way Evacuation Zone**  
Stockton, California



San Joaquin County Office of Emergency Services Phone: (209) 953-6200  
 Prepared by San Joaquin County Geographic Information Systems 1810 East Hazelton Avenue, Stockton, CA 95205  
 This map and information is for reference purposes only and is not to be construed or used as a legal document or survey instrument. Any reliance on the information contained herein is at the user's own risk and should be verified by independent analysis. This information is broad-based and for your convenience. This information should not be relied on for decisions related to purchasing or developing land. The County of San Joaquin gives no warranty, express or implied, as to the accuracy, reliability, utility or completeness of this information.

