

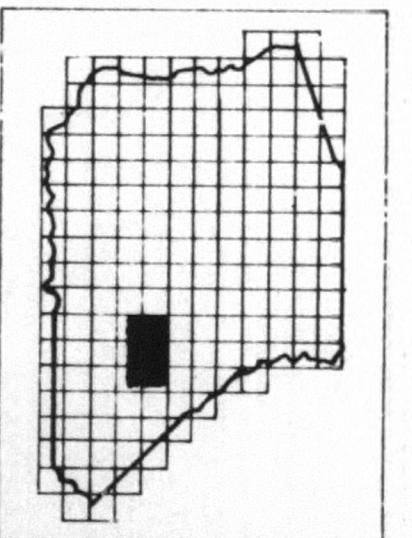
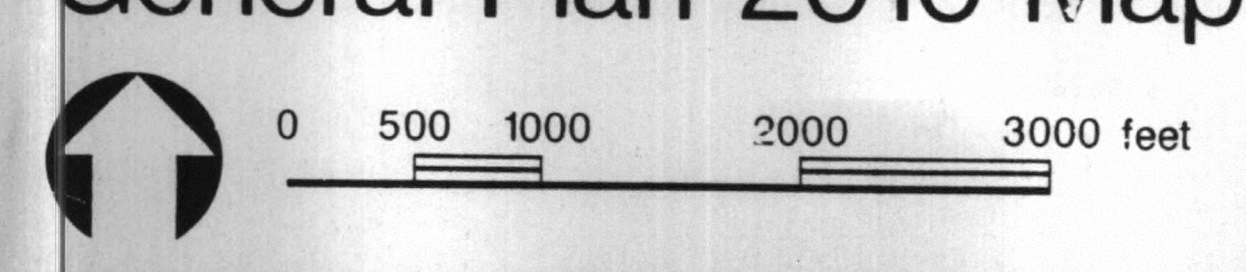
See Community of Lathrop Plan Map

SEE NEW JERUSALEM AREA PLAN MAP


See Tracy West Area Plan Map

Tracy East Area

San Joaquin County
General Plan 2010 Map



RESIDENTIAL	INDUSTRIAL	COMMERCIAL	RECREATION
R/L Rural	UL Limited	C Commercial	P Public or Institutional
R/LC Very Low Density	UG General	C-1 Neighborhood	S Secondary School
R/LD Low Density	UT Truck Terminals	C-2 Medium Density	A Junior or Middle School
R/MH Medium High Density	AG General	C-3 High Density	H High School
R/H High Density	ADN Urban Neighbors	C-4 Office	C College or University
COMMERCIAL	AGRICULTURE	OPEN SPACE	UTILITIES
CH Neighborhood	A1 Limited	OS/O Open Space	U Utility
CO Community	ADU Urban Neighbors	OS/RC Resource Conservation	W Water
CG General	MX Mixed Use		
CS Office			
CBS Freeway Service			
CWS Rural Service			



DATE OF GENERAL PLAN FOR POLICIES AND FURTHER DISCUSSION: 2010
 FOR FURTHER INFORMATION CONTACT: SAN JOAQUIN COUNTY COMMUNITY DEVELOPMENT DEPT. THE EAST HOLLIS AVENUE STOCKTON, CALIFORNIA 95210
 PHONE: (209) 464-2000