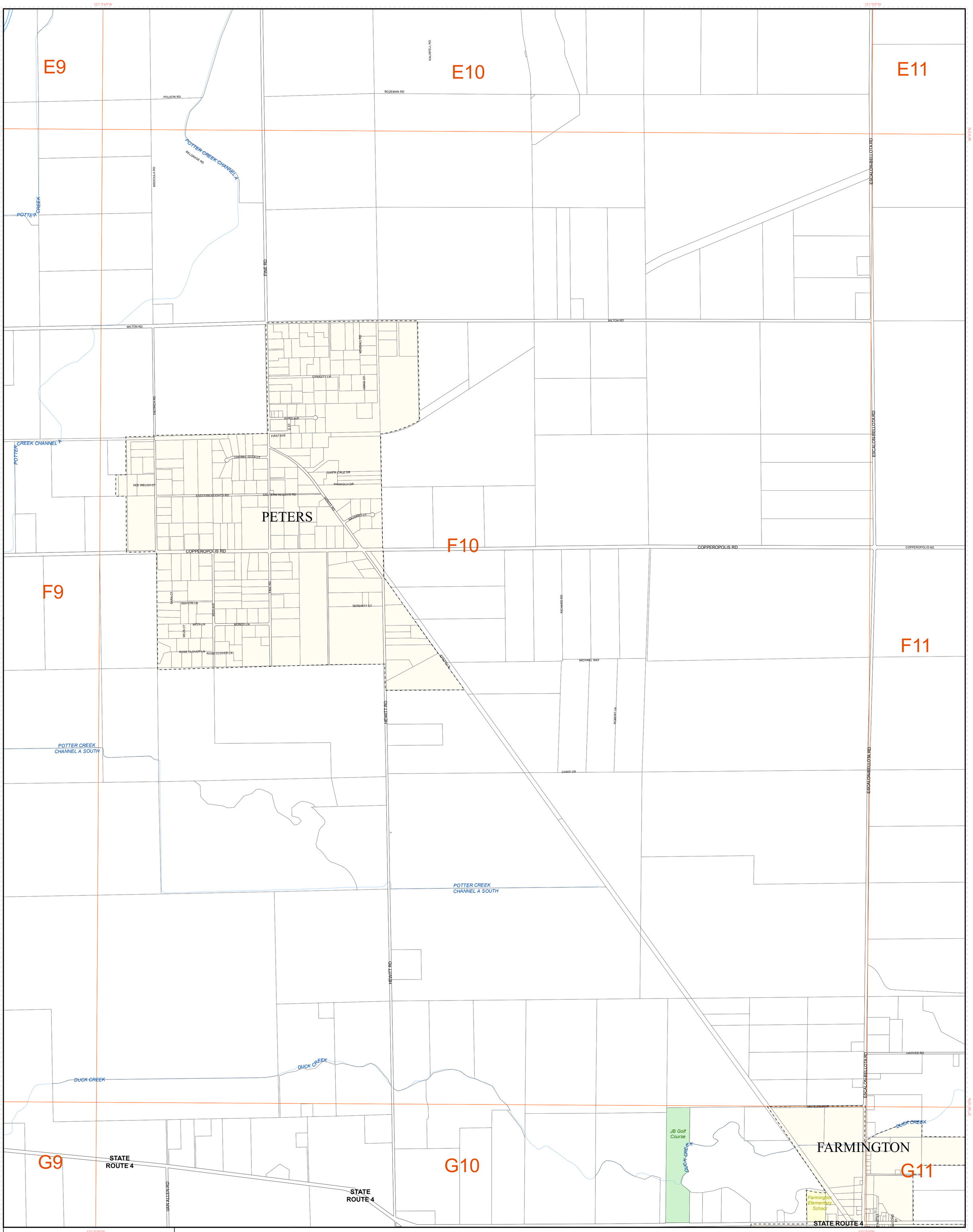

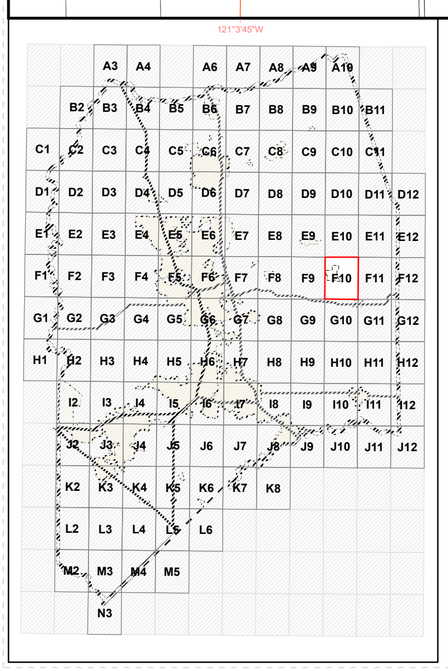

F10



Legend:

- County Limit
- City Limit
- Community
- Street
- Water

CCS83 Zone 3

Miles: 0 0.1 0.2 0.3

Kilometers: 0 0.1 0.2 0.3 0.4 0.5

1:12,000

1 inch = 1,000 feet

San Joaquin County, CA

1:12,000 Series, Page F10

San Joaquin County Geographic Information Systems
1810 East Hazelton Avenue, Stockton, CA 95205

The information on this map is based on the most current information available to San Joaquin County Geographic Information Systems.
The County of San Joaquin does not warrant its accuracy or suitability for any particular purpose.
The information on this map is not intended to replace engineering, financial or primary records research.

Printed: 01/11/2022 DB